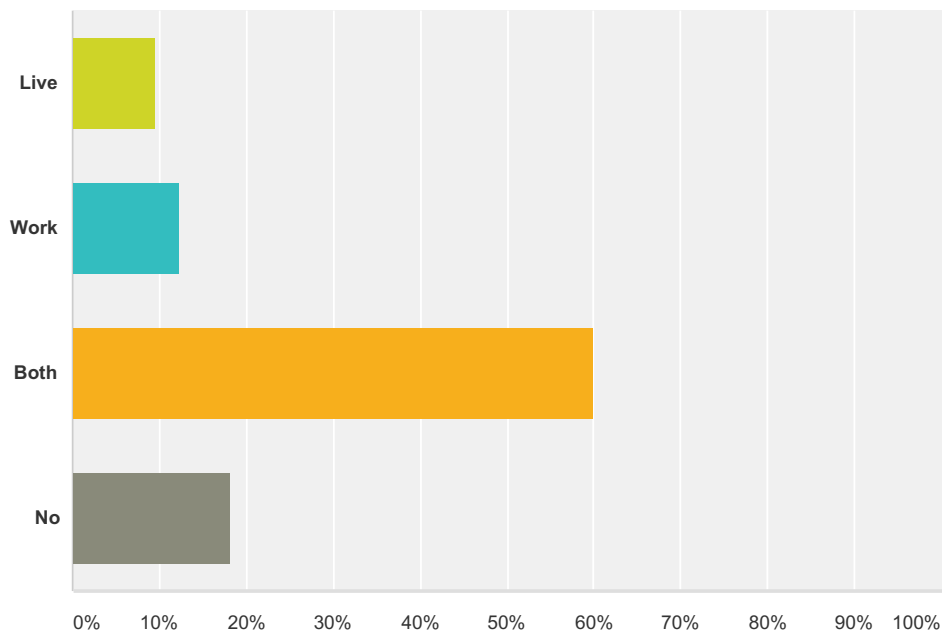


### Q1 Do you live or work in the Klamath Tribes' Planning Area identified above?

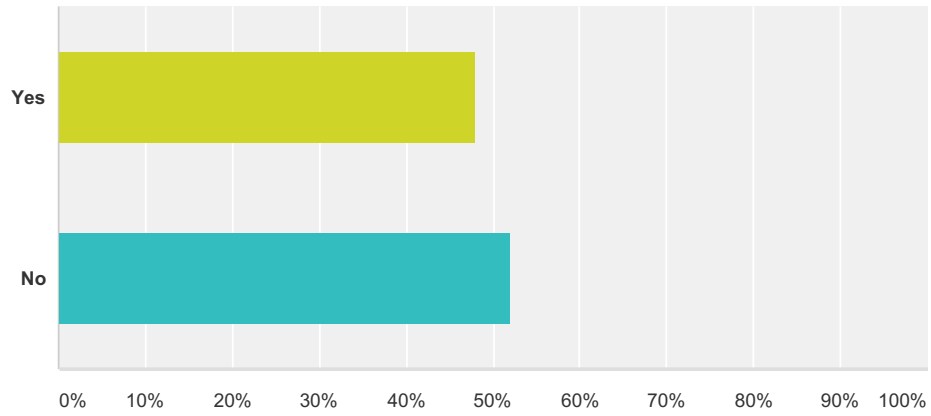
Answered: 105 Skipped: 2



Answer Choices	Responses
Live	9.52% 10
Work	12.38% 13
Both	60.00% 63
No	18.10% 19
<b>Total</b>	<b>105</b>

### Q2 Have you or anyone living in your household ever been impacted by a natural disaster incident?

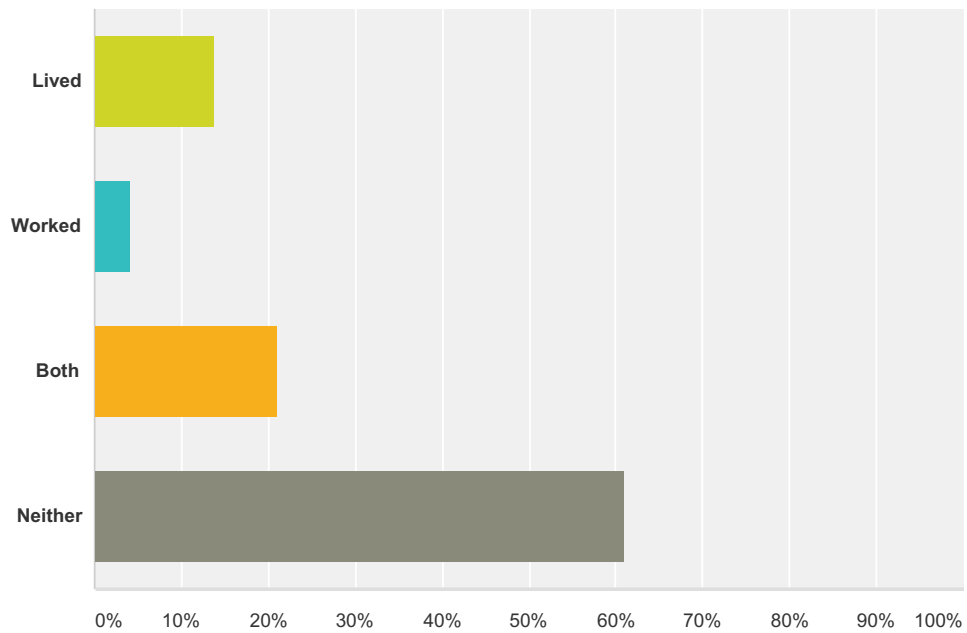
Answered: 106 Skipped: 1



Answer Choices	Responses
Yes	48.11% 51
No	51.89% 55
<b>Total</b>	<b>106</b>

**Q3 Has this incident(s) occurred while you lived or worked in the Planning Area identified above?**

Answered: 95 Skipped: 12

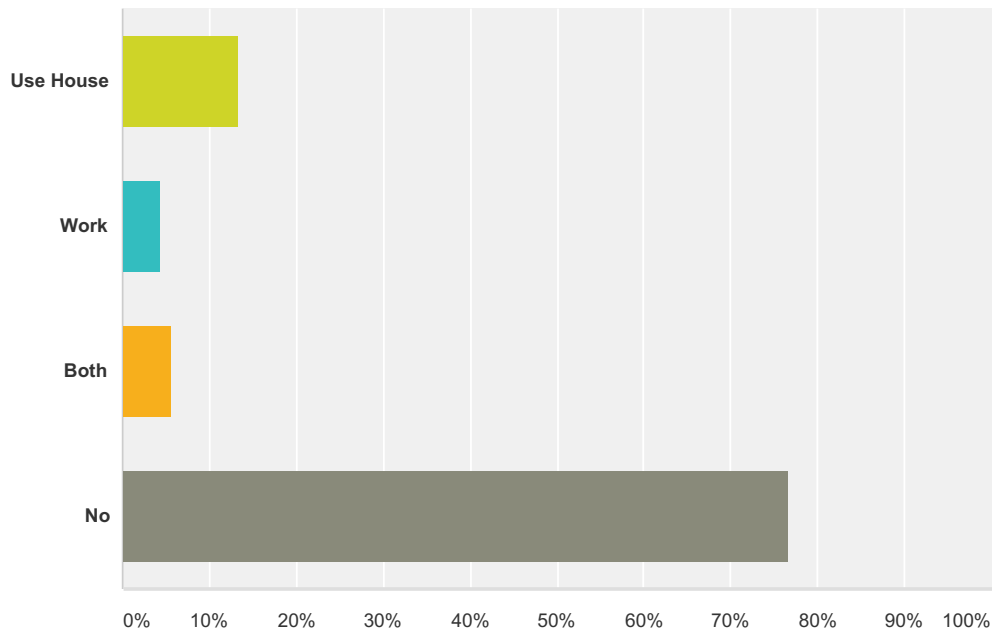


Answer Choices	Responses
Lived	13.68% 13
Worked	4.21% 4
Both	21.05% 20

Neither	61.05%	58
<b>Total</b>		<b>95</b>

**Q4 If you have been impacted by a disaster which occurred while living or working in the identified Planning Area, did the hazard incident impact your ability to: (A) use your residence; or (B) be able to work because of damages?**

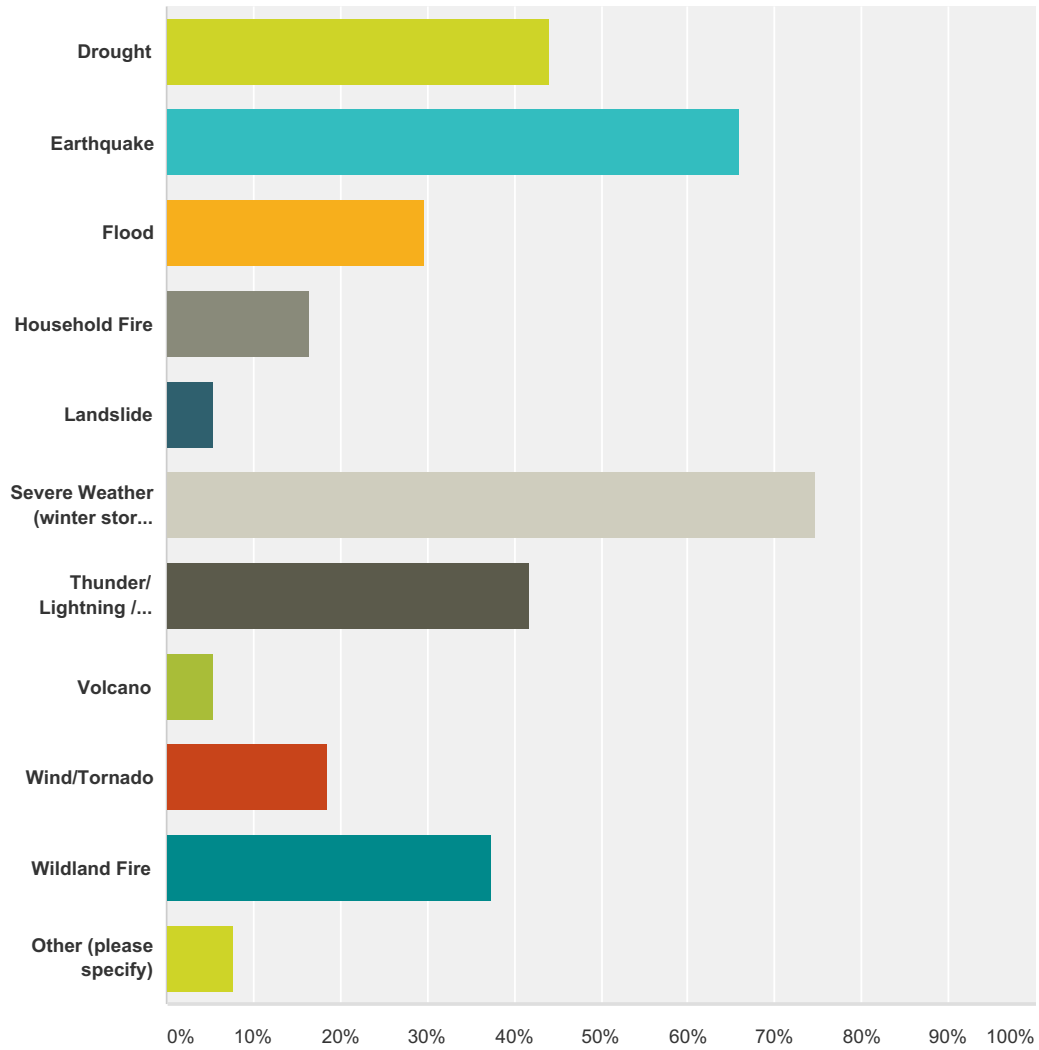
Answered: 90 Skipped: 17



Answer Choices	Responses
Use House	13.33% 12
Work	4.44% 4
Both	5.56% 5
No	76.67% 69
<b>Total</b>	<b>90</b>

**Q5 Which of the following hazard types have you or has anyone in your household experienced? (Check all that apply)**

Answered: 91 Skipped: 16

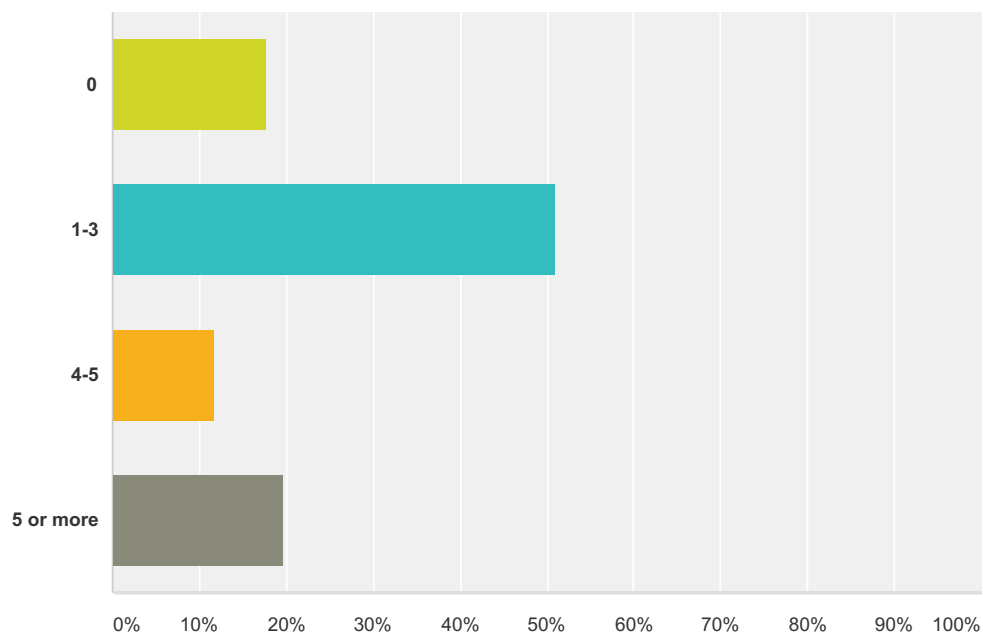


Answer Choices	Responses
Drought	43.96% 40
Earthquake	65.93% 60
Flood	29.67% 27
Household Fire	16.48% 15
Landslide	5.49% 5
Severe Weather (winter storm, ice, excessive heat)	74.73% 68
Thunder/ Lightning / Hail	41.76% 38
Volcano	5.49% 5
Wind/Tornado	18.68% 17
Wildland Fire	37.36% 34
Other (please specify)	7.69% 7
<b>Total Respondents: 91</b>	

#	Other (please specify)	Date
1	Nothing substantial since I moved here in 2000	4/14/2017 7:40 AM
2	water pipes and heater froze up - couldn't work	4/14/2017 5:38 AM
3	Hurricane Katrina	4/14/2017 5:26 AM
4	Hurrican	2/15/2017 7:46 AM
5	Civil Unrest/Riots	1/20/2017 8:20 AM
6	(	1/3/2017 5:21 AM
7	none	12/21/2016 11:17 AM

### Q6 How many times have you been impacted by disaster incidents?

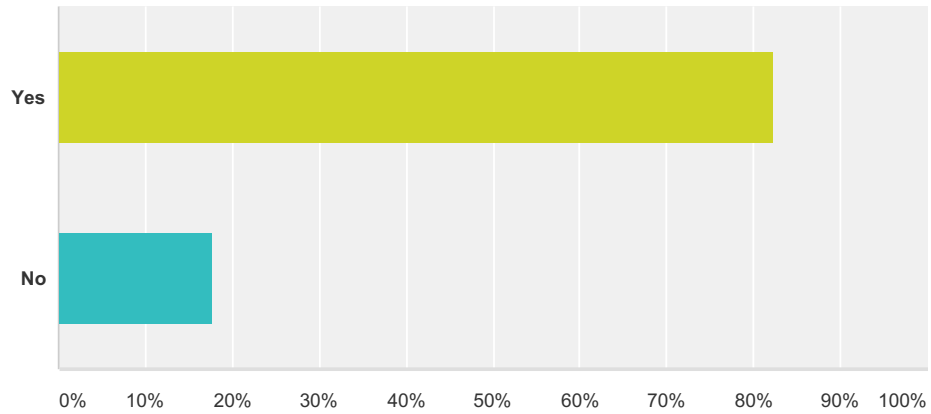
Answered: 102 Skipped: 5



Answer Choices	Responses
0	17.65% 18
1-3	50.98% 52
4-5	11.76% 12
5 or more	19.61% 20
<b>Total</b>	<b>102</b>

### Q7 Are you aware of the hazards that have the potential to impact your residence or place of business?

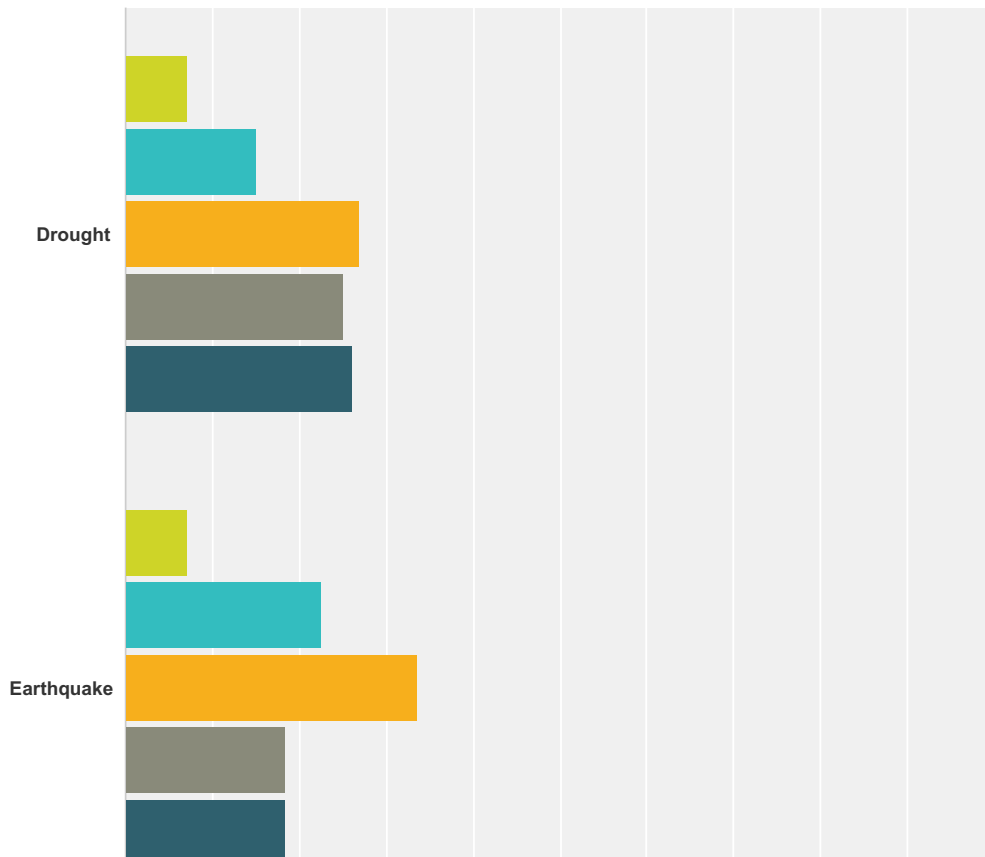
Answered: 101 Skipped: 6

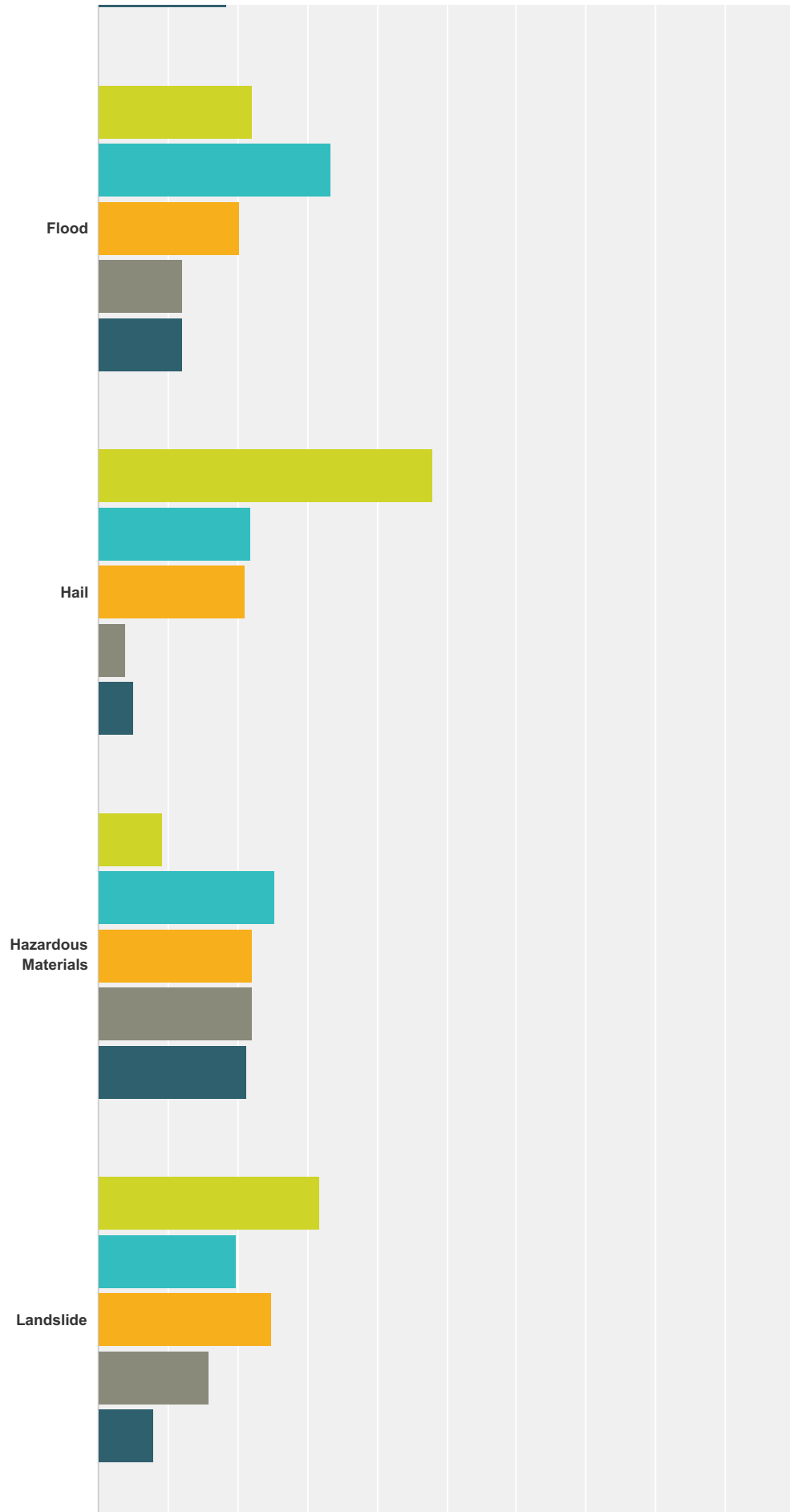


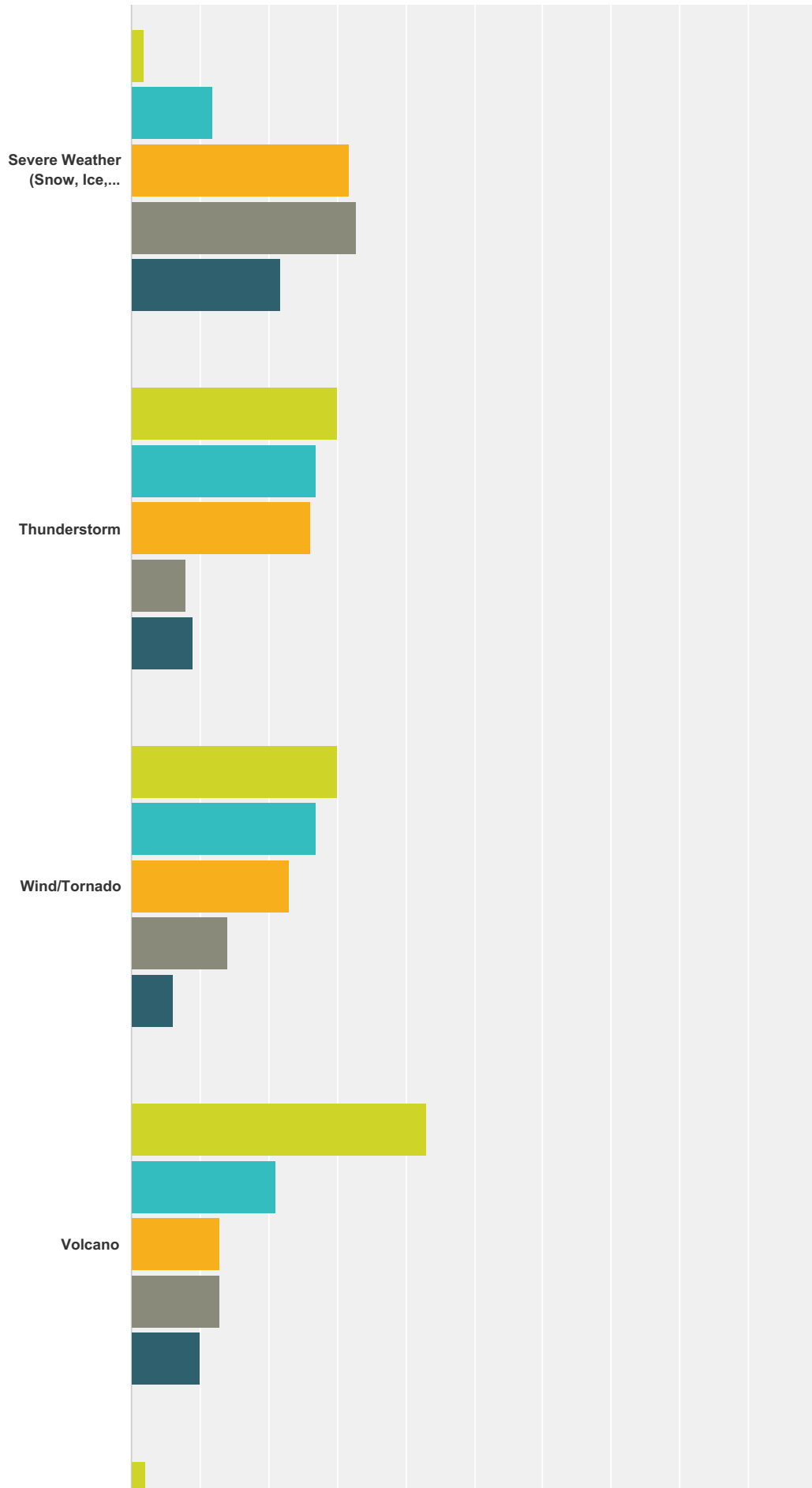
Answer Choices	Responses
Yes	82.18% 83
No	17.82% 18
<b>Total</b>	<b>101</b>

**Q8 How concerned are you about the following natural hazards that have the potential to impact the identified Planning Area? (Please check one response for each hazard.)**

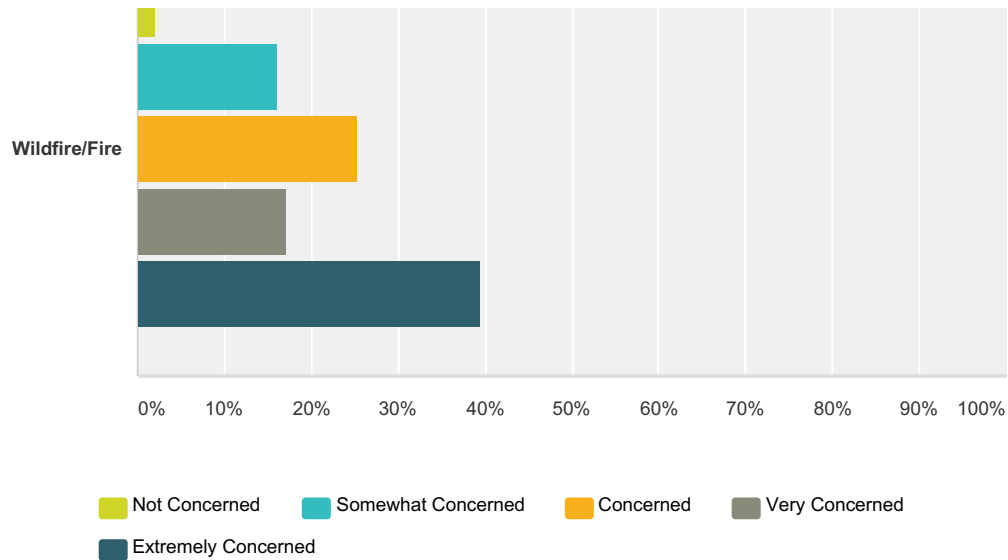
Answered: 101 Skipped: 6









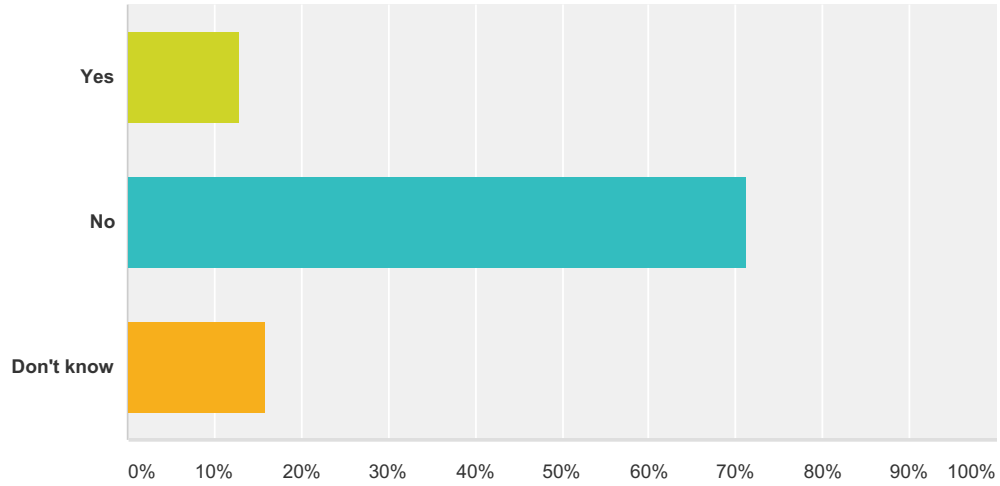


	Not Concerned	Somewhat Concerned	Concerned	Very Concerned	Extremely Concerned	Total
Drought	7.00% 7	15.00% 15	27.00% 27	25.00% 25	26.00% 26	100
Earthquake	7.14% 7	22.45% 22	33.67% 33	18.37% 18	18.37% 18	98
Flood	22.22% 22	33.33% 33	20.20% 20	12.12% 12	12.12% 12	99
Hail	48.00% 48	22.00% 22	21.00% 21	4.00% 4	5.00% 5	100
Hazardous Materials	9.09% 9	25.25% 25	22.22% 22	22.22% 22	21.21% 21	99
Landslide	31.68% 32	19.80% 20	24.75% 25	15.84% 16	7.92% 8	101
Severe Weather (Snow, Ice, Excessive Heat)	1.98% 2	11.88% 12	31.68% 32	32.67% 33	21.78% 22	101
Thunderstorm	30.00% 30	27.00% 27	26.00% 26	8.00% 8	9.00% 9	100
Wind/Tornado	30.00% 30	27.00% 27	23.00% 23	14.00% 14	6.00% 6	100
Volcano	43.00% 43	21.00% 21	13.00% 13	13.00% 13	10.00% 10	100
Wildfire/Fire	2.02% 2	16.16% 16	25.25% 25	17.17% 17	39.39% 39	99

#	Other (please specify)	Date
1	Not a tornado just strong winds.	4/14/2017 4:53 PM
2	The continued desertification of the Marsh due to cattle grazing and chemtrails.	4/14/2017 1:42 PM
3	Loss of natural wildlife habitat and ecosystem surrounding the lakes.	3/19/2017 12:33 AM
4	Violence/Civil Unrest	1/20/2017 4:22 PM
5	Union pacific hauling chemicals through tribal waters and the lake	12/23/2016 3:47 PM

### Q9 Is your home located in or near a floodplain or area that is frequently flooded?

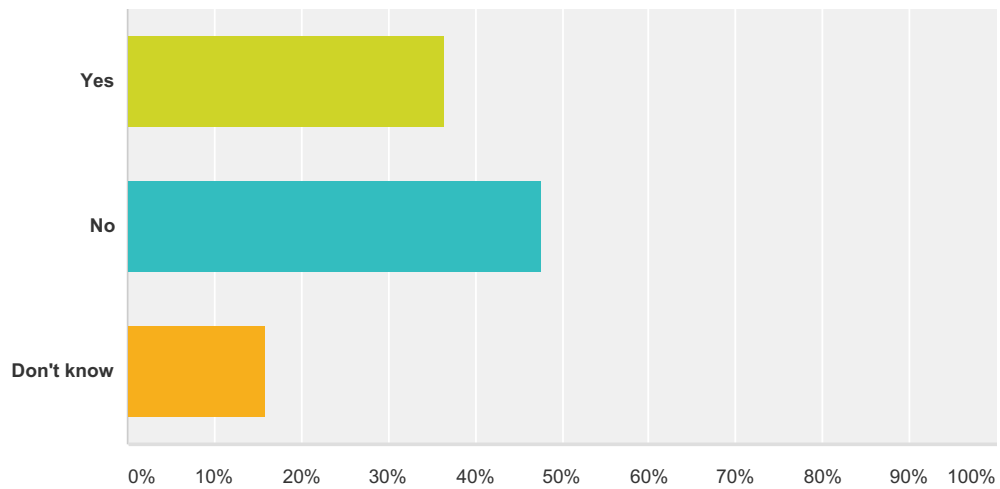
Answered: 101 Skipped: 6



Answer Choices	Responses
Yes	12.87% 13
No	71.29% 72
Don't know	15.84% 16
<b>Total</b>	<b>101</b>

### Q10 Is your residence in or near a high fire danger area?

Answered: 101 Skipped: 6

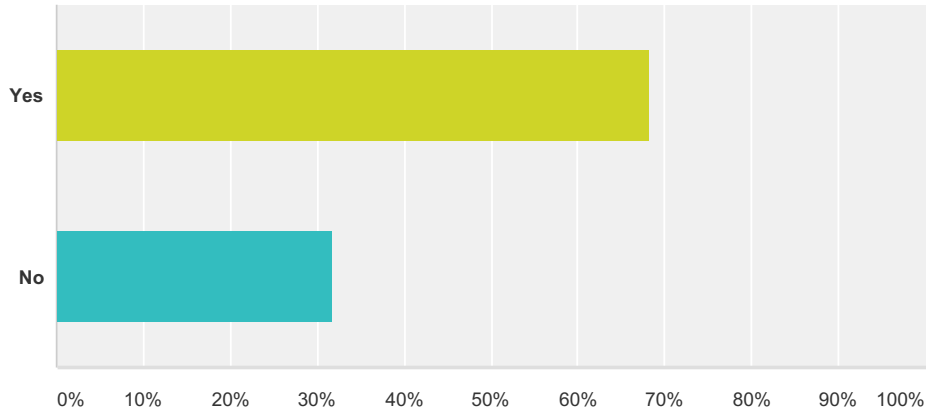


Answer Choices	Responses
----------------	-----------

Yes	36.63%	37
No	47.52%	48
Don't know	15.84%	16
<b>Total</b>		<b>101</b>

**Q11 Do you have trees or other highly combustible materials within 75 feet of your residence?**

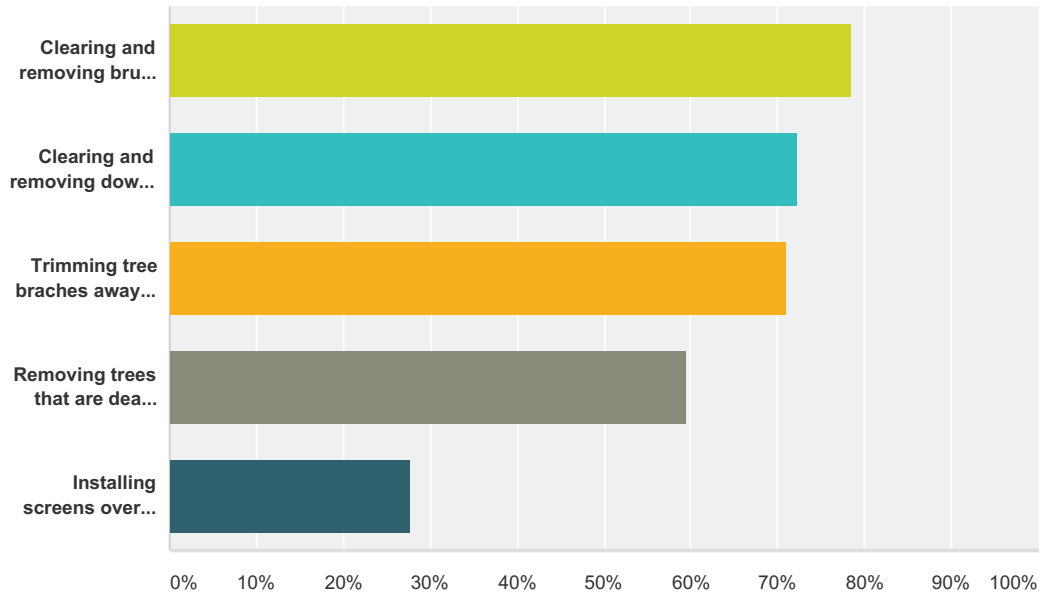
Answered: 101 Skipped: 6



Answer Choices	Responses
Yes	68.32% 69
No	31.68% 32
<b>Total</b>	<b>101</b>

**Q12 To reduce fire danger, do you conduct periodic fuels reduction activities around your home, such as:**

Answered: 79 Skipped: 28

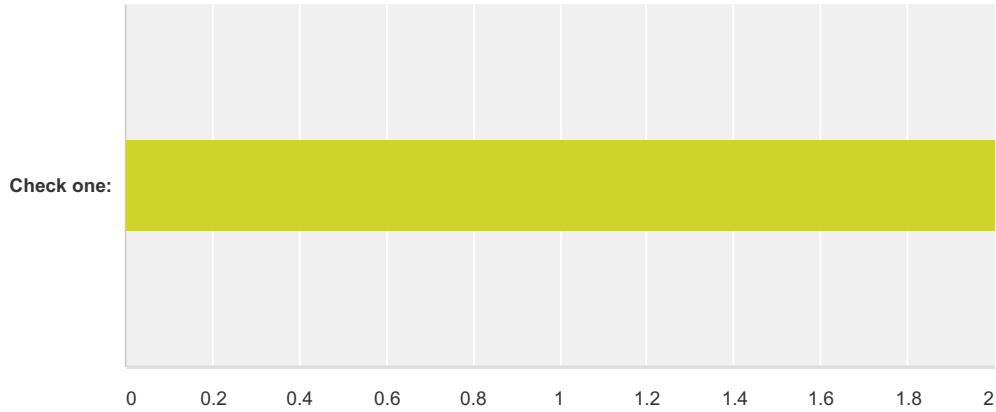


Answer Choices	Responses
Clearing and removing brush close to the house	78.48% 62
Clearing and removing downed tree limbs near the house	72.15% 57
Trimming tree braches away from your home	70.89% 56
Removing trees that are dead or infested that pose a risk to your home	59.49% 47
Installing screens over vents to stop embers from getting in	27.85% 22
<b>Total Respondents: 79</b>	

#	Other (please specify)	Date
1	I rent	4/24/2017 10:32 AM
2	na	4/17/2017 11:26 AM
3	Raking up dead leaves.	4/14/2017 4:53 PM
4	I'm a renter - the landlord does these things	4/14/2017 1:42 PM
5	Property owner does nothing about tall tree dangers.	3/19/2017 12:33 AM
6	Spring cleaning	1/16/2017 1:17 PM
7	Clearing and removing trees	11/1/2016 9:51 AM

### Q13 How prepared is your household to deal with a hazard incident?

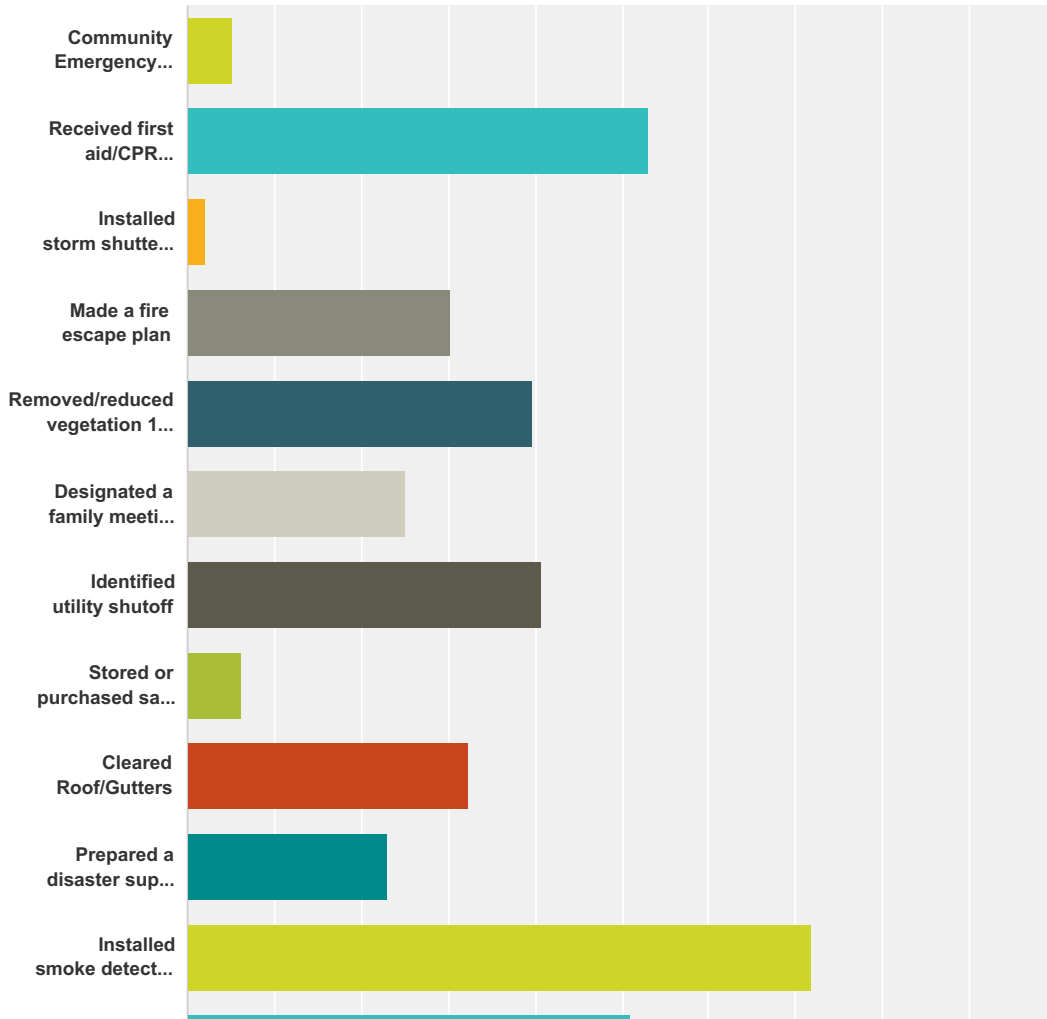
Answered: 93 Skipped: 14

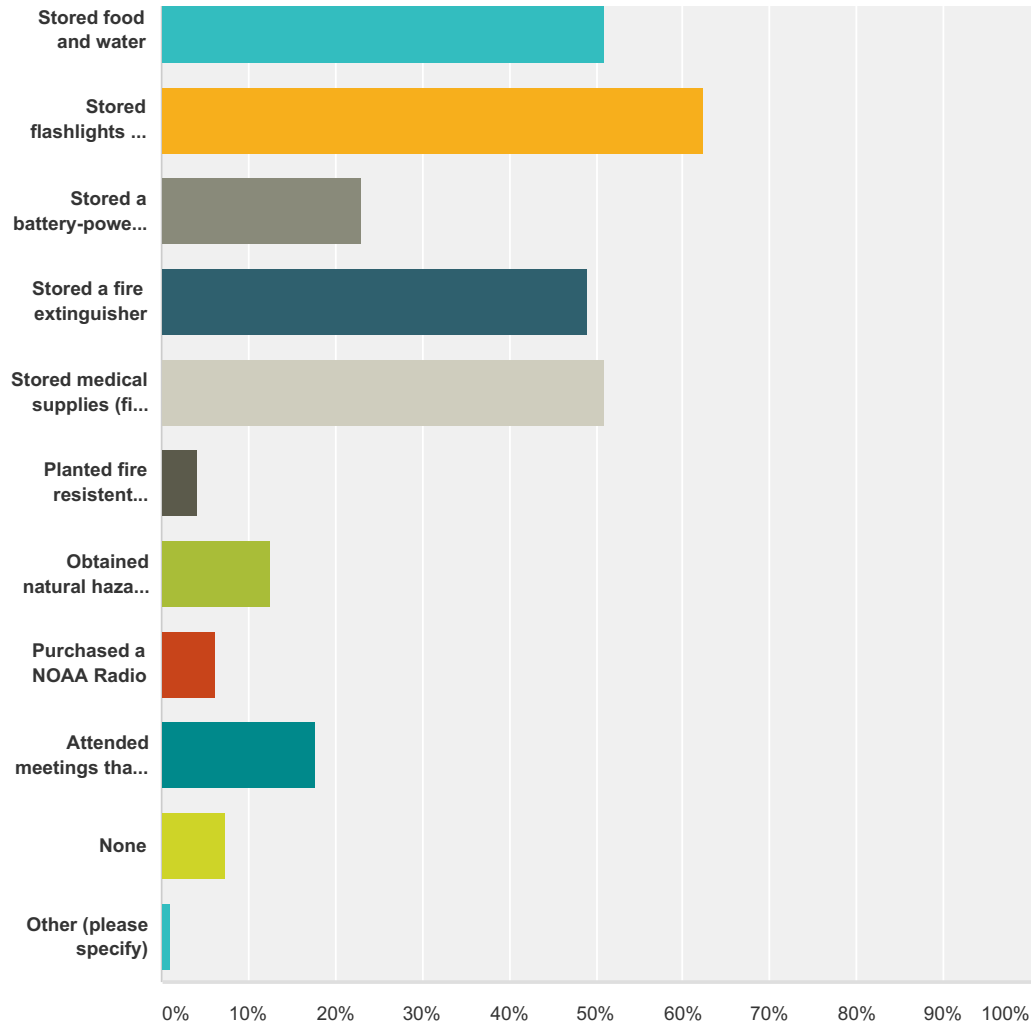


	Not at all prepared	Somewhat prepared	Adequately prepared	Well prepared	Very well prepared	Total	Weighted Average
Check one:	22.58% 21	63.44% 59	8.60% 8	2.15% 2	3.23% 3	93	2.00

**Q14 Which of the following steps has your household taken to prepare for a hazard incident? (Check all that apply)**

Answered: 96 Skipped: 11





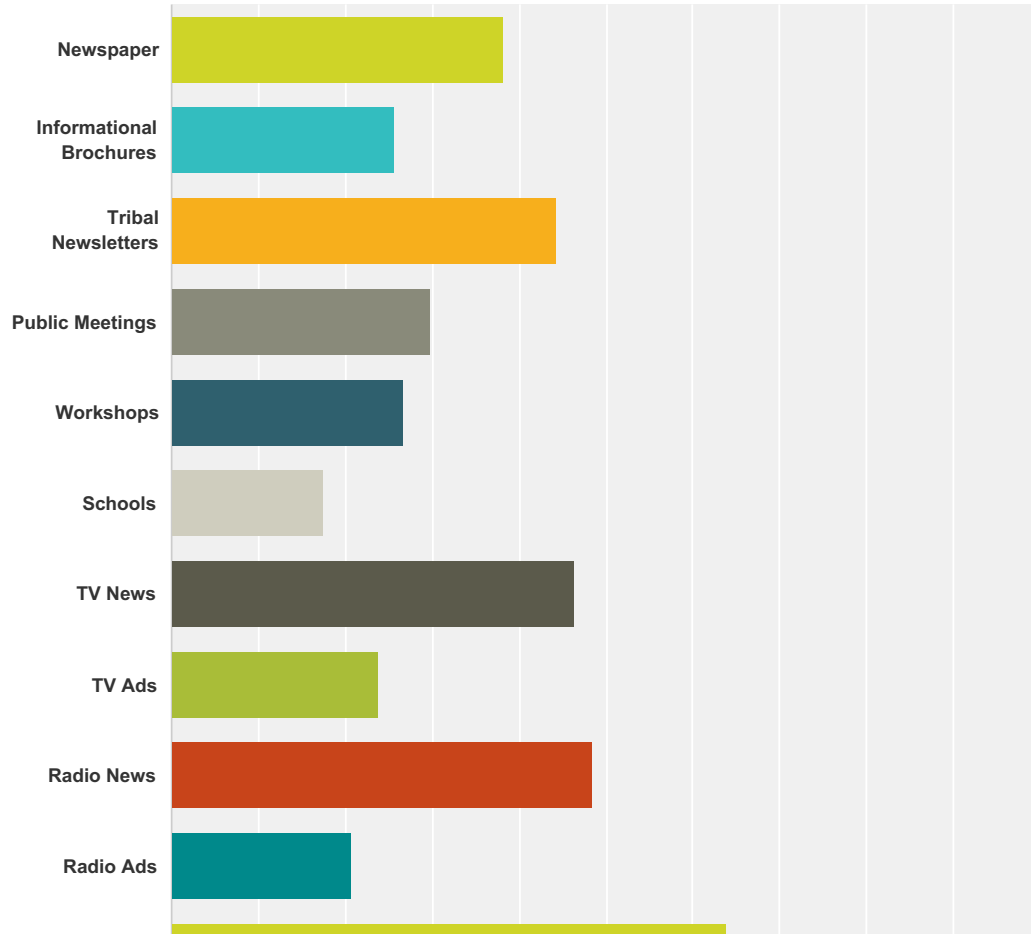
Answer Choices	Responses	Count
Community Emergency Response Training (CERT)	5.21%	5
Received first aid/CPR training	53.13%	51
Installed storm shutters on house	2.08%	2
Made a fire escape plan	30.21%	29
Removed/reduced vegetation 100 feet from immediate area of house	39.58%	38
Designated a family meeting place or out of area phone contact	25.00%	24
Identified utility shutoff	40.63%	39
Stored or purchased sand bags	6.25%	6
Cleared Roof/Gutters	32.29%	31
Prepared a disaster supply kit	22.92%	22
Installed smoke detectors on each level of the house	71.88%	69
Stored food and water	51.04%	49
Stored flashlights and batteries	62.50%	60

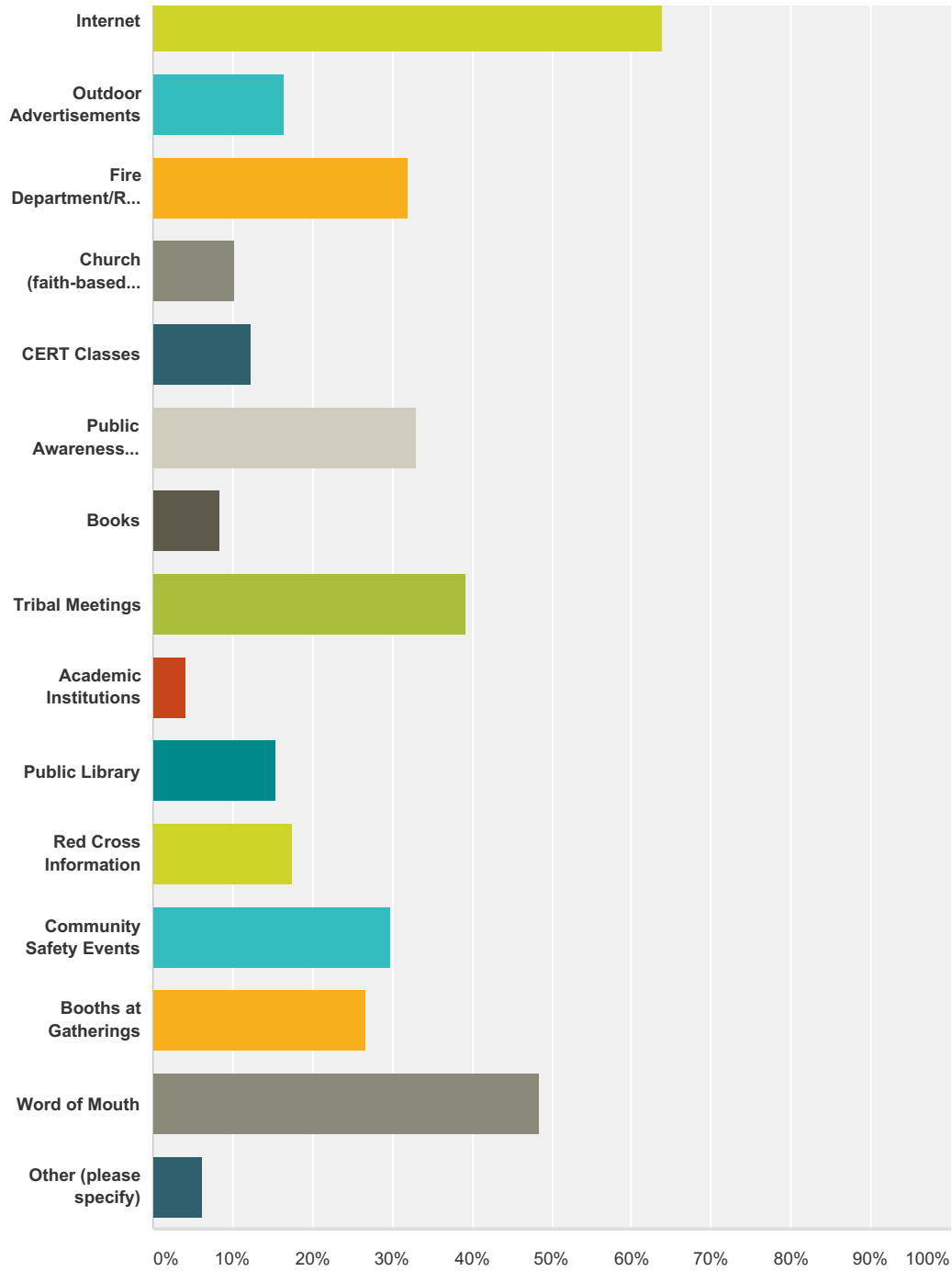
Stored a battery-powered radio	22.92%	22
Stored a fire extinguisher	48.96%	47
Stored medical supplies (first aid kit, medications)	51.04%	49
Planted fire resistant landscaping	4.17%	4
Obtained natural hazard insurance (Flood, Hurricane, Wildfire)	12.50%	12
Purchased a NOAA Radio	6.25%	6
Attended meetings that have dealt with disaster preparedness	17.71%	17
None	7.29%	7
Other (please specify)	1.04%	1
<b>Total Respondents: 96</b>		

#	Other (please specify)	Date
1	alternative energy sources, e.g. generator & batteries in place of electricity.	1/9/2017 7:25 AM

**Q15 Which of the following methods do you think are most effective to provide hazard and disaster information to you? (Check all that apply)**

Answered: 97 Skipped: 10





Answer Choices	Responses
Newspaper	38.14% 37
Informational Brochures	25.77% 25
Tribal Newsletters	44.33% 43
Public Meetings	29.90% 29
Workshops	26.80% 26
Schools	17.53% 17
TV News	46.39% 45

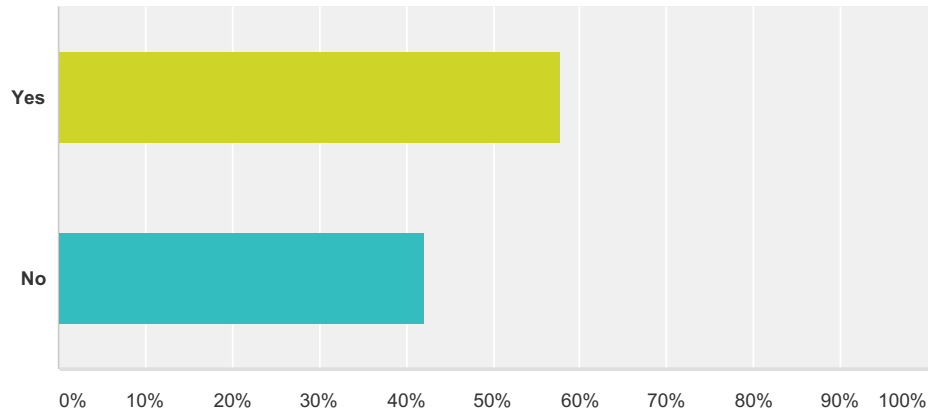


TV Ads	23.71%	23
Radio News	48.45%	47
Radio Ads	20.62%	20
Internet	63.92%	62
Outdoor Advertisements	16.49%	16
Fire Department/Rescue	31.96%	31
Church (faith-based institutions)	10.31%	10
CERT Classes	12.37%	12
Public Awareness Campaign (e.g., Flood Awareness, Winter Storm Preparedness)	32.99%	32
Books	8.25%	8
Tribal Meetings	39.18%	38
Academic Institutions	4.12%	4
Public Library	15.46%	15
Red Cross Information	17.53%	17
Community Safety Events	29.90%	29
Booths at Gatherings	26.80%	26
Word of Mouth	48.45%	47
Other (please specify)	6.19%	6
<b>Total Respondents: 97</b>		

#	Other (please specify)	Date
1	cellphone text messaging	4/16/2017 11:52 PM
2	Information sheets handed out at work. Once I'm home I generally don't leave and very rarely attend community or tribal meetings. I have kids and they take up all my time after work.	4/14/2017 8:56 AM
3	mandatory employee workshops!!!	4/14/2017 7:40 AM
4	EMERGENCY BROADCASTING SYSTEM	4/14/2017 5:32 AM
5	Facebook or other social media (snap chat, instagram)	1/3/2017 4:32 AM
6	Social media	12/19/2016 8:37 AM

**Q16 If the primary access to your home were cut off because of flood, wildfire or other hazard, would you have an alternate escape route?**

Answered: 97 Skipped: 10



Answer Choices	Responses	
Yes	57.73%	56
No	42.27%	41
<b>Total</b>		<b>97</b>

**Q17 If you have additional information you would like to share about your knowledge and experience regarding local hazards and disasters, please share that information with us. Tell us what impacts or damages you have experienced as a result of disaster events occurring in the Planning Area. Thank you for your time!**

Answered: 11 Skipped: 96

#	Responses	Date
1	Impacts to family financial security due to drought and the lack of water for agricultural crops and for the animals. This also impacts the stability of the family and the tools available to deal with the stress. Damage to the landscape due to the drought conditions of the last 6 years has created hardship for many families, Tribal as well as non tribal. Now, the intense flooding that has occurred, after so many years of drought, the impacts will again be stressful and some families, tribal as well as non, will be faced with decisions on how best to support their families, within the agricultural community. Its either no water or too much water. Both situations are detrimental on the mental health of families.	4/17/2017 11:32 AM
2	Do your best to remain calm.	4/17/2017 8:31 AM
3	High winds causing tree branches to fall on and around the house. Normally if we see bad or extreme weather, the loss of power always interferes with news, communication or emergency services. I think people who are on a limited budgets, think that nothing too serious will ever happen and will always use their income on other things like bills, groceries or things that the family needs now. I would love to plan, and buy supplies for my family to survive a natural disaster, but I have four kids and its not in the budget.	4/14/2017 5:01 PM
4	With the realities of climate change and peak oil, the tribes need to try to be more self-sufficient with food, water and energy. The tribe should think about how they might feed the people in the event of a natural disaster especially in and around Chiloquin as it wouldn't take much to cut Chiloquin off from the rest of the world with regards to access to food for a prolonged period. They need local sources of food; non-perishables stored for such incidents and the ability to grow and produce food to feed their people for the long run. A tribal farm growing vegetables and raising deer, elk and buffalo should be a priority in the efforts to localize food production. Any nation is only as sovereign as it is self-sufficient.	4/14/2017 1:58 PM

5	Just pray to God.The tools are all right in front of u.	3/10/2017 5:14 PM
6	Prepare for evacuation from home due to forest fire in very close proximity Car wreck (totaled) due to a rock on highway 97 around Klamath Lake. Rain loosened the rock and caused it to fall onto road. Auto struck rock and rolled two times. No major injuries, but whiplash and suffered some Post Traumatic Stress Disorder tendencies for a period of time after. It might be helpful to define or give examples of "disaster" and "hazard" at the beginning of survey.	1/20/2017 4:39 PM
7	The Tribe as a whole needs a have a better and more organized survival plan.	1/20/2017 4:26 PM
8	I do not live on my property full time because of the difficulty in dealing with potential hazards and disasters (primarily: drought, wild land fires, severe weather in both summer and winter and lack of close facilities that could be a resource in times of hazards and disasters). It is our main family property because several generations have lived there. We make several trips over the non-snow months to live on and care for the property. The drought over the past few years has affected us because the lack of water to manage our 40 acres has caused us to keep our activities at a bare minimum in order to safeguard against fire. We have avoided important forestry practices that could make the drought worse (like watering young trees) or add to a fire hazard (clearing debris and thinning). Additionally, the drought has caused a somewhat unstable land mass area and since our property has steep elevation going from the marsh-like area upward, there is a threat of landslide: we need water to sustain vegetation in order to hold the land together. In years where there has been sufficient water, fields are green and vegetation longer-lasting. We live there longer and can do more work to keep the land healthy and safe.	1/9/2017 3:55 PM
9	Wild land fire is a huge concern. Cascade Training seems to not be taken seriously here at the Klamath Tribes. While others across the State and Nation are having this huge earthquake training, we have had none.	1/3/2017 12:34 PM
10	The highway and railway need to move away from our lands the water is always at risk when the drive by with toxic chemicals	12/23/2016 3:49 PM
11	When I was filling this out i was thinking of my dad	12/20/2016 7:13 PM